

# City Report of Property Value

Form 50-109

City Name \_\_\_\_\_

City Number \_\_\_\_\_

Appraisal District Name \_\_\_\_\_

Appraisal District Number \_\_\_\_\_




Complete all sections. Submit a certified recap that corresponds with the value certified to the entity and on this report. The recap should include a breakdown of value by category and a breakdown of exemptions and other value deductions. If the entity has deferred taxes pursuant to Tax Code Section 33.06 or 33.065 (see item 70), provide a listing by account of last year's actual levy loss that does not include penalties or interest.

If you have questions about this report, please call the Data Analysis Team (DAT) at 800-252-9121 (press 2 and ask for DAT).







## PROPERTY VALUE STUDY YEAR

Property value study year for which this report is being submitted: \_\_\_\_\_

## MARKET VALUE

1. Total market value of all property in the city before the 10 percent cap on residence homesteads under Tax Code Section 23.23 is applied. The total market value is to reflect both certified and uncertified values, including the value of properties reasonably likely to be taxable. . . . . \$  SR0177
2. Total market value of all totally exempt property . . . . . \$  SR0176
3. Total market value of taxable property (item 1 minus item 2 above). Do not deduct for partial exemptions. (This value should equal SR0175 on page 4.) . . . . . \$  SR0175

## EXEMPTIONS/DEDUCTIONS

7. Total value lost to state-mandated 100 percent disabled or unemployable veteran homestead exemptions. (Tax Code Section 11.131(b)) . . . . . Number granted \_\_\_\_\_ SR0460 . . . \$  SR0461
9. Total value lost to a surviving spouse of a 100 percent disabled service member homestead exemption. (Tax Code Section 11.131(c)) . . . . . Number granted \_\_\_\_\_ SR0456 . . . \$  SR0457
11. Total value lost to a surviving spouse of a member of the U.S. armed services killed in action. (Tax Code Section 11.133(b)) . . . . . Number granted \_\_\_\_\_ SR0458 . . . \$  SR0459
13. Total value lost to a surviving spouse of a first responder killed in the line of duty. (Tax Code Section 11.134(b)) . . . . . Number granted \_\_\_\_\_ SR0476 . . . \$  SR0477
15. Total value lost to a home donated by a charity to a disabled veteran. (Tax Code Section 11.132) . . . . . Number granted \_\_\_\_\_ SR0468 . . . \$  SR0469
17. Total value lost disabled veterans or their survivors exemptions. (Tax Code Section 11.22) . . . . . Number granted \_\_\_\_\_ SR0472 . . . \$  SR0473
19. Total value lost to local optional age 65 or older homestead exemptions. (Minimum \$3,000) (Tax Code Section 11.13(d)) . . . . . Number granted \_\_\_\_\_ SR0500 . . . \$  SR0501
21. Total value lost to local optional disabled homestead exemptions. (Minimum \$3,000) (Tax Code Section 11.13(d)) . . . . . Number granted \_\_\_\_\_ SR0502 . . . \$  SR0503
23. Total value lost to local optional percentage homestead exemptions. (Minimum \$5,000 (Tax Code Section 11.13(n))  
Percentage \_\_\_\_\_ SR0508 . . . . . Number granted \_\_\_\_\_ SR0509 . . . \$  SR0510
25. Total value lost to freeport exemptions. (Tax Code Section 11.251) . . . . . Number granted \_\_\_\_\_ SR0550 . . . \$  SR0551
26. Total value lost to pollution control exemptions. (Tax Code Section 11.31) . . . . . Number granted \_\_\_\_\_ SR0552 . . . \$  SR0553

**EXEMPTIONS/DEDUCTIONS (concluded)**

|  |                      |                 |                          |                 |        |
|--|----------------------|-----------------|--------------------------|-----------------|--------|
| 27. Total value lost to solar and wind-powered energy devices exemptions.<br>(Tax Code Section 11.27) . . . . .  | Number granted _____ | SR0554 . . . \$ |                          | SR0555          |        |
| 28. Total value lost to prorations.<br>(Tax Code Section 26.10) . . . . .  | Number granted _____ | SR0556 . . . \$ |                          | SR0557          |        |
| 29. Total value lost to energy storage system exemptions.<br>(Tax Code Section 11.315) . . . . .   | Number granted _____ | SR0608 . . . \$ |                          | SR0609          |        |
| 30. Total value lost to partial low-income housing exemptions.<br>(Tax Code Section 11.1825). (Do not report totally exempt<br>property here; instead report it in item 2). Mandatory partial<br>exemptions in counties under 1.8 million in population. . . . . | Number granted _____ | SR0558 . . . \$ |                          | SR0559          |        |
| 31. Total value lost to partial low-income housing exemptions<br>(Tax Code Section 11.1825) Optional partial exemptions<br>approved by the governing body in counties of 1.8 million<br>or greater in population. . . . .  | Number granted _____ | SR0600 . . . \$ |                          | SR0601          |        |
| 32. Total value lost to personal property in transit<br>(goods in transit) exemptions.<br>(Tax Code Section 11.253) . . . . .  | Number granted _____ | SR0602 . . . \$ |                          | SR0603          |        |
| 33. Total value lost to water conservation initiative exemptions.<br>(Tax Code Section 11.32) . . . . .  | Number granted _____ | SR0604 . . . \$ |                          | SR0605          |        |
| 34. Total value lost to local optional community land trust exemptions.<br>(Tax Code Section 11.1827) . . . . .  | Number granted _____ | SR0606 . . . \$ |                          | SR0607          |        |
| 35. Total appraised value lost under the Property Redevelopment<br>and Tax Abatement Act.<br>(Tax Code Chapter 312) . . . . .  | Number granted _____ | SR0610 . . . \$ |                          | SR0611          |        |
| 36. Total value lost to equipment to capture methane gas from landfills.<br>(Tax Code Section 11.311) . . . . .  | Number granted _____ | SR0562 . . . \$ |                          | SR0563          |        |
| 37. Total value lost to historical exemptions<br>(Tax Code Section 11.24) . . . . .  | Number granted _____ | SR0617 . . . \$ |                          | SR0618          |        |
| 38. Total value difference between productivity value (1-d and 1-d-1)<br>and market Value of qualified acres.<br>(Tax Code Chapter 23, subchapters C, D, E and H) . . . . .  |                      | \$              |                          | SR0400          |        |
| 39. Loss to Special Valuation<br>(Tax Code Chapter 23, subchapters F and G) . . . . .  | Number granted _____ | SR0569 . . . \$ |                          | SR0570          |        |
| 40. Market value adjustment due to any disaster declared by the governor.<br>(Tax Code Section 23.02)  | Disaster date _____  | SR0568          | Number of accounts _____ | SR0566 . . . \$ | SR0567 |
| 41. Total value lost to the 10 percent cap on residential homesteads.<br>(Tax Code Section 23.23) . . . . .  | Number granted _____ | SR0561 . . . \$ |                          | SR0560          |        |
| 42. Total taxable value for city tax purposes . . . . .  |                      | \$              |                          | SR0179          |        |

TAX RATE INFORMATION

50. Effective Tax Rate, as defined by the Tax Code Section 26.04(c)(1) ..... SR0650

51. Rollback Tax Rate, as defined by the Tax Code Section 26.08(n) ..... SR0651

(Maintenance and Operations Tax Rate + Interest and Sinking Fund Tax Rate = Total Tax Rate).

52. Maintenance & Operations Tax Rate: SR0652 + Interest & Sinking Fund Tax Rate: SR0653 = Total Tax Rate: SR0654

62. CALCULATED TAX LEVY ..... \$ SR0664

10 PERCENT CAP ON RESIDENCE HOMESTEADS

68. Market value of residence homesteads to which the 10 percent cap is applied. (Tax Code Section 23.23) ..... \$ SR0670

Market value of capped homesteads is the value **before** application of the cap.

69. Capped value of residence homesteads ..... \$ SR0671

Report only the value of capped residence homesteads **after** application of the cap.

DEFERRED TAXES/INCREASING HOMESTEADS

70. Last year's actual levy lost to deferred collection of taxes on residence homesteads of elderly or disabled persons and/or appreciating homesteads. (Report actual levy lost shown on tax statement. Do not include penalties and interest.) (Tax Code sections 33.06 and 33.065) ..... \$ SR0626

HOMESTEADS OF ELDERLY/DISABLED LIMITATIONS

71. Total taxable value loss due to age 65 or older or disabled ceiling ..... \$ SR0700

TAX INCREMENT FINANCING

73. Total projected payment into tax increment financing fund(s) ..... SR0624

Number of tax increment reinvestment zones you participate in ..... SR0623 ..... \$

**74. CERTIFIED, UNCERTIFIED AND 26.01(d) VALUE BREAKDOWN**

List the total value shown on the tax roll for each category after total exemptions but before partial exemptions, 10 percent cap on residence homesteads and special appraisals. Submit a category breakdown recap with report. The total value of the categories (SR0175) should equal the total on line 3, page 1. Report ALL uncertified value in the appropriate category below. Do not report land receiving productivity valuation in categories other than D1. Report market value of agricultural and timber lands and appraised value of public airports and park and recreational lands. Report rolling stock only on county reports. Report ONLY intangible personal value in Category N.

| Property Use Category   | COLUMN (1)<br>Number of Items                | COLUMN (2) TOTAL MARKET VALUE<br>(Before Partial Exemptions, Value Limitations and Special Appraisal) |
|---|--|---|
| A. Real: residential, single-family . . . . .   | No. of single-family properties SR0001       | SR0002  |
| B. Real: residential, multifamily . . . . .   | No. of multifamily properties SR0003         | SR0004  |
| C1. Real: vacant lots/tracts . . . . .  | No. of vacant lots SR0005                    | SR0006  |
| C2. Real: colonia lots . . . . .  | No. of colonia lots SR0007                   | SR0008  |
| D1. Real: qualified open-space land   | No. of acres SR0010, No. of parcels SR0009   | SR0011  |
| D2. Real: farm and ranch improvements . . . . .                                       | No. of parcels SR0012                        | SR0013  |
| E. Real: rural land not qualified for open space appraisal and improvements . . . . . | No. of parcels SR0014                        | SR0015  |
| F1. Real: commercial . . . . .  | No. of commercial real properties SR0016     | SR0017  |
| F2. Real: industrial . . . . .  | No. of industrial real properties SR0018     | SR0019  |
| G1. Real: oil and gas . . . . .   | No. of leases SR0020                         | SR0021  |
| G2. Real: minerals . . . . .  | No. of properties SR0022                     | SR0023  |
| G3. Real: other subsurface interest in land . . . . .                                 | No. of properties SR0024                     | SR0025  |
| H1. Tangible, non-business vehicles . . . . .   | No. of accounts SR0027                       | SR0028  |
| H2. Goods-in-transit . . . . .  | No. of accounts SR0029                       | SR0030  |
| J. Real and tangible personal: utilities . . . . .                                    | No. of companies SR0049                      | *Do not include Rolling Stock SR0050  |
| L1. Personal: commercial . . . . .  | No. of commercial personal properties SR0051 | SR0052  |
| L2. Personal: industrial . . . . .  | No. of industrial personal properties SR0053 | SR0054  |
| M1. Mobile homes . . . . .  | No. of mobile homes SR0055                   | SR0056  |
| M2. Other: tangible personal . . . . .  | No. of accounts SR0057                       | SR0058  |
| N. Intangible personal . . . . .  | No. of accounts SR0059                       | SR0060  |
| O. Real property, inventory . . . . .   | No. of properties SR0061                     | SR0062  |
| S. Special Inventory . . . . .  | No. of accounts SR0063                       | SR0064  |
| <b>TOTAL</b> . . . . .  |  | SR0175  |

**75. UTILITIES**

List the total appraised value of property in Category J: Utilities by the subcategories shown below. Include both the real and personal property value.

|  |    | TOTAL APPRAISED VALUE<br>(Real and Personal Property) |  |
|--|----|---|--|
| J1. Water systems                                  | \$ | SR0032  |  |
| J2. Gas distribution systems                       | \$ | SR0034  |  |
| J3. Electric companies (include electric co-ops)   | \$ | SR0036  |  |
| J4. Telephone companies (include telephone co-ops) | \$ | SR0038  |  |
| J5. Railroads                                      | \$ | SR0040  |  |
| J6. Pipelines                                      | \$ | SR0042  |  |
| J7. Cable TV                                       | \$ | SR0044  |  |
| J8. Other (Describe): ( _____ )                    | \$ | SR0371 SR0046   |  |
| <b>TOTAL</b>                                       | \$ | SR0050  |  |

**TOTAL:** Total shown above must equal the appraised value shown for Category J on page 4.

**76. TOTAL EXEMPT VALUE BREAKDOWN**

| Property Use<br>Category  | COLUMN 1<br>Number of Items | COLUMN 2<br>Total Market Value |
|---|-----------------------------|--------------------------------|
| XA Public property for housing indigent persons<br>(Tax Code Section 11.111)                                | No. of accounts SR0100      | SR0101                         |
| XB Income producing tangible personal<br>property valued under \$500<br>(Tax Code Section 11.145)           | No. of accounts SR0102      | SR0103                         |
| XC Mineral interest valued under \$500<br>(Tax Code Section 11.146)   | No. of accounts SR0104      | SR0105                         |
| XD Improving property for housing with volunteer labor<br>(Tax Code Section 11.181)                         | No. of accounts SR0106      | SR0107                         |
| XE Community Housing Development Organizations<br>(Tax Code Section 11.182)                                 | No. of accounts SR0108      | SR0109                         |
| XF Assisting ambulatory health care centers<br>(Tax Code Section 11.183)                                    | No. of accounts SR0110      | SR0111                         |
| XG Primarily performing charitable functions<br>(Tax Code Section 11.184)                                   | No. of accounts SR0112      | SR0113                         |
| XH Developing model colonia subdivisions<br>(Tax Code Section 11.185)                                       | No. of accounts SR0114      | SR0115                         |
| XI Youth spiritual, mental, and physical development<br>organizations<br>(Tax Code Section 11.19)           | No. of accounts SR0116      | SR0117                         |
| XJ Private schools<br>(Tax Code Section 11.21)  | No. of accounts SR0118      | SR0119                         |
| XL Organizations providing economic development<br>services to local community<br>(Tax Code Section 11.231) | No. of accounts SR0120      | SR0121                         |
| XM Marine cargo containers<br>(Tax Code Section 11.25)  | No. of accounts SR0122      | SR0123                         |
| XN Motor vehicles leased for personal use<br>(Tax Code Section 11.252)                                      | No. of accounts SR0124      | SR0125                         |
| XO Motor vehicles for income production<br>and personal use<br>(Tax Code Section 11.254)                    | No. of accounts SR0126      | SR0127                         |

76. TOTAL EXEMPT VALUE BREAKDOWN (concluded)

| Property Use Category  | COLUMN 1<br>Number of Items  | COLUMN 2<br>Total Market Value |
|--|------------------------------|--------------------------------|
| XP Offshore drilling equipment not in use<br>(Tax Code Section 11.271) . . . . .             | No. of accounts SR0128<br>\$ | SR0129                         |
| XQ Intracoastal waterway dredge disposal site<br>(Tax Code Section 11.29) . . . . .          | No. of accounts SR0130<br>\$ | SR0131                         |
| XR Nonprofit water or wastewater corporation<br>(Tax Code Section 11.30) . . . . .           | No. of accounts SR0132<br>\$ | SR0133                         |
| XS Raw cocoa and green coffee held in<br>Harris County<br>(Tax Code Section 11.33) . . . . . | No. of accounts SR0134<br>\$ | SR0135                         |
| XT Limitation on taxes in certain municipalities<br>(Tax Code Section 11.34) . . . . .       | No. of accounts SR0136<br>\$ | SR0137                         |
| XU Miscellaneous Exemptions<br>(Tax Code Section 11.23) . . . . .                            | No. of accounts SR0138<br>\$ | SR0139                         |
|  | No. of accounts SR0140<br>\$ | SR0141                         |
| XV Other totally exempt properties . . . . .   |                              | SR0176                         |
|  | <b>TOTAL . . . . .</b>       | <b>\$</b>                      |

77. ACREAGE BREAKDOWN OF DISTRICT

| * ATTACH AG RECAP OFF TAX ROLL<br>AND PRODUCTIVITY VALUE<br>SCHEDULE TO BACK OF REPORT.                                | COLUMN I<br>Total Qualified Acres Under 1-d and 1-d-1<br><i>(Round to Nearest Acre)</i> | COLUMN II<br>Total Market Value   | COLUMN III<br>Total Productivity Value |
|--|---|---|--|
| Irrigated cropland . . . . .   | SR0209  | \$ SR0210   | \$ SR0211                              |
| Dryland cropland . . . . .   | SR0203  | \$ SR0204   | \$ SR0205                              |
| Barren/wasteland . . . . .   | SR0200  | \$ SR0201   | \$ SR0202                              |
| Orchards . . . . .   | SR0215  | \$ SR0216   | \$ SR0217                              |
| Improved pastureland . . . . .   | SR0206  | \$ SR0207   | \$ SR0208                              |
| Native pastureland . . . . .   | SR0212  | \$ SR0213   | \$ SR0214                              |
| Temporarily quarantined<br>land . . . . .  | SR0221  | \$ SR0222   | \$ SR0223                              |
| Wildlife management . . . . .  | SR0236  | \$ SR0237   | \$ SR0238                              |
| Timberland<br>(at productivity) . . . . .  | SR0224  | \$ SR0225   | \$ SR0226                              |
| Timberland<br>(at 1978 market) . . . . .<br><small>(Complete only if timber is on<br/>tax roll at 1978 value).</small> | SR0227  | \$ SR0228   | \$ SR0229                              |
| Transition to timber . . . . .   | SR0233  | \$ SR0234   | \$ SR0235                              |
| Timberland at restricted<br>use . . . . .  | SR0230  | \$ SR0231   | \$ SR0232                              |
| Other agricultural land . . . . .  | SR0218  | \$ SR0219   | \$ SR0220                              |
|  | SR0010  | \$ SR0011   | \$ SR0399                              |
| <b>COLUMN TOTAL . . . . .</b>  |   | <b>\$</b>   | <b>\$</b>                              |
| Sum of Column I must equal<br>Category D1 acres on page 4.   |   | Sum of Column II must equal the total<br>for Category D1 on page 4.   |  |
|  |   | Sum of Column II minus the sum of<br>Column III must equal page 2, item 38 difference<br>between market and productivity value. |  |

**78. WILDLIFE MANAGEMENT BREAKDOWN**

| PREVIOUS LAND TYPE:<br>The totals for each column should equal the amounts reported in wildlife management on page 6. | COLUMN I<br>Total Qualified Acres Under 1-d and 1-d-1<br><i>(Round to Nearest Acre)</i> | COLUMN II<br>Total Market Value | COLUMN III<br>Total Productivity or Taxable Value |
|---|---|---------------------------------|---|
| Irrigated cropland . . . . .  | SR0384  | SR0385                          | SR0386  |
| Dryland cropland . . . . .  | SR0378  | SR0379                          | SR0380  |
| Barren/wasteland . . . . .  | SR0375  | SR0376                          | SR0377  |
| Orchards . . . . .  | SR0390  | SR0391                          | SR0392  |
| Improved pastureland . . . . .  | SR0381  | SR0382                          | SR0383  |
| Native pastureland . . . . .  | SR0387  | SR0388                          | SR0389  |
| Temporarily quarantined land  | SR0396  | SR0397                          | SR0398  |
| Other agricultural land<br>(includes timberland) . . . . .  | SR0393  | SR0394                          | SR0395  |
| <b>COLUMN TOTAL</b> . . . . .   | SR0236  | SR0237                          | SR0238  |

**79. TRANSITION TO TIMBER BREAKDOWN**

**PREVIOUS LAND TYPE:** The totals for each column should equal the amounts reported in transition to timber on page 6.

|                                   | COLUMN I<br>Total Qualified Acres Under 1-d and 1-d-1<br><i>(Round to Nearest Acre)</i> | COLUMN II<br>Total Market Value | COLUMN III<br>Total Productivity or Taxable Value |
|-----------------------------------|---|---------------------------------|---|
| Irrigated cropland . . . . .      | SR0331  | SR0332                          | SR0333  |
| Dryland cropland . . . . .        | SR0325  | SR0326                          | SR0327  |
| Barren/wasteland . . . . .        | SR0322  | SR0323                          | SR0324  |
| Orchards . . . . .                | SR0337  | SR0338                          | SR0339  |
| Improved pastureland . . . . .    | SR0328  | SR0329                          | SR0330  |
| Native pastureland . . . . .      | SR0334  | SR0335                          | SR0336  |
| Temporarily quarantined land      | SR0343  | SR0344                          | SR0345  |
| Wildlife management . . . . .     | SR0346  | SR0347                          | SR0348  |
| Other agricultural land . . . . . | SR0340  | SR0341                          | SR0342  |
| <b>COLUMN TOTAL</b> . . . . .     | SR0233  | SR0234                          | SR0235  |

**80. TIMBER LAND AT PRODUCTIVITY BREAKDOWN**

**PREVIOUS LAND TYPE:** The totals for each column should equal the amounts reported in timber land at productivity on page 6.

| Timber Type         | Soil Type | COLUMN I  |        | COLUMN II          |        | COLUMN III                          |        |
|---------------------|-----------|---|--------|--------------------|--------|-------------------------------------|--------|
|                     |           | Total Qualified Acres Under 1-d and 1-d-1<br><i>(Round to Nearest Acre)</i> |        | Total Market Value |        | Total Productivity or Taxable Value |        |
|                     |           |   | SR0274 |                    | SR0275 |                                     | SR0276 |
| Pine                | I         |   |        | \$                 |        | \$                                  |        |
|                     |           |   | SR0277 |                    | SR0278 |                                     | SR0279 |
| Pine                | II        |   |        | \$                 |        | \$                                  |        |
|                     |           |   | SR0280 |                    | SR0281 |                                     | SR0282 |
| Pine                | III       |   |        | \$                 |        | \$                                  |        |
|                     |           |   | SR0283 |                    | SR0284 |                                     | SR0285 |
| Pine                | IV        |   |        | \$                 |        | \$                                  |        |
|                     |           |   | SR0262 |                    | SR0263 |                                     | SR0264 |
| Mixed               | I         |   |        | \$                 |        | \$                                  |        |
|                     |           |   | SR0265 |                    | SR0266 |                                     | SR0267 |
| Mixed               | II        |   |        | \$                 |        | \$                                  |        |
|                     |           |   | SR0268 |                    | SR0269 |                                     | SR0270 |
| Mixed               | III       |   |        | \$                 |        | \$                                  |        |
|                     |           |   | SR0271 |                    | SR0272 |                                     | SR0273 |
| Mixed               | IV        |   |        | \$                 |        | \$                                  |        |
|                     |           |   | SR0250 |                    | SR0251 |                                     | SR0252 |
| Hardwood            | I         |   |        | \$                 |        | \$                                  |        |
|                     |           |   | SR0253 |                    | SR0254 |                                     | SR0255 |
| Hardwood            | II        |   |        | \$                 |        | \$                                  |        |
|                     |           |   | SR0256 |                    | SR0257 |                                     | SR0258 |
| Hardwood            | III       |   |        | \$                 |        | \$                                  |        |
|                     |           |   | SR0259 |                    | SR0260 |                                     | SR0261 |
| Hardwood            | IV        |   |        | \$                 |        | \$                                  |        |
|                     |           |   | SR0224 |                    | SR0225 |                                     | SR0226 |
| <b>COLUMN TOTAL</b> |           |   |        | \$                 |        | \$                                  |        |

**81. TIMBER LAND AT RESTRICTED USE**

The totals for each column should equal the amounts reported in timberland at restricted use on page 6.

| Timber Type         | Soil Type | COLUMN I  |        | COLUMN II          |        | COLUMN III                          |        |
|---------------------|-----------|---|--------|--------------------|--------|-------------------------------------|--------|
|                     |           | Total Qualified Acres Under 1-d and 1-d-1<br><i>(Round to Nearest Acre)</i> |        | Total Market Value |        | Total Productivity or Taxable Value |        |
|                     |           |   | SR0310 |                    | SR0311 |                                     | SR0312 |
| Pine                | I         |   |        | \$                 |        | \$                                  |        |
|                     |           |   | SR0313 |                    | SR0314 |                                     | SR0315 |
| Pine                | II        |   |        | \$                 |        | \$                                  |        |
|                     |           |   | SR0316 |                    | SR0317 |                                     | SR0318 |
| Pine                | III       |   |        | \$                 |        | \$                                  |        |
|                     |           |   | SR0319 |                    | SR0320 |                                     | SR0321 |
| Pine                | IV        |   |        | \$                 |        | \$                                  |        |
|                     |           |   | SR0298 |                    | SR0299 |                                     | SR0300 |
| Mixed               | I         |   |        | \$                 |        | \$                                  |        |
|                     |           |   | SR0301 |                    | SR0302 |                                     | SR0303 |
| Mixed               | II        |   |        | \$                 |        | \$                                  |        |
|                     |           |   | SR0304 |                    | SR0305 |                                     | SR0306 |
| Mixed               | III       |   |        | \$                 |        | \$                                  |        |
|                     |           |   | SR0307 |                    | SR0308 |                                     | SR0309 |
| Mixed               | IV        |   |        | \$                 |        | \$                                  |        |
|                     |           |   | SR0286 |                    | SR0287 |                                     | SR0288 |
| Hardwood            | I         |   |        | \$                 |        | \$                                  |        |
|                     |           |   | SR0289 |                    | SR0290 |                                     | SR0291 |
| Hardwood            | II        |   |        | \$                 |        | \$                                  |        |
|                     |           |   | SR0292 |                    | SR0293 |                                     | SR0294 |
| Hardwood            | III       |   |        | \$                 |        | \$                                  |        |
|                     |           |   | SR0295 |                    | SR0296 |                                     | SR0297 |
| Hardwood            | IV        |   |        | \$                 |        | \$                                  |        |
|                     |           |   | SR0230 |                    | SR0231 |                                     | SR0232 |
| <b>COLUMN TOTAL</b> |           |   |        | \$                 |        | \$                                  |        |




**82. TOP TEN TAXPAYERS IN YOUR DISTRICT**


List the top 10 taxpayers in your district in descending order based on taxable value of all real and personal property. Reported amounts should represent appraised market and taxable values.

|                        | NAME  | TOTAL MARKET VALUE                            | TOTAL TAXABLE VALUE                           |
|------------------------|-------|---|---|
| 1.                     | _____ | \$ <input type="text"/> <small>SR0726</small> | \$ <input type="text"/> <small>SR0727</small> |
| 2.                     | _____ | \$ <input type="text"/> <small>SR0729</small> | \$ <input type="text"/> <small>SR0730</small> |
| 3.                     | _____ | \$ <input type="text"/> <small>SR0732</small> | \$ <input type="text"/> <small>SR0733</small> |
| 4.                     | _____ | \$ <input type="text"/> <small>SR0735</small> | \$ <input type="text"/> <small>SR0736</small> |
| 5.                     | _____ | \$ <input type="text"/> <small>SR0738</small> | \$ <input type="text"/> <small>SR0739</small> |
| 6.                     | _____ | \$ <input type="text"/> <small>SR0741</small> | \$ <input type="text"/> <small>SR0742</small> |
| 7.                     | _____ | \$ <input type="text"/> <small>SR0744</small> | \$ <input type="text"/> <small>SR0745</small> |
| 8.                     | _____ | \$ <input type="text"/> <small>SR0747</small> | \$ <input type="text"/> <small>SR0748</small> |
| 9.                     | _____ | \$ <input type="text"/> <small>SR0750</small> | \$ <input type="text"/> <small>SR0751</small> |
| 10.                    | _____ | \$ <input type="text"/> <small>SR0753</small> | \$ <input type="text"/> <small>SR0754</small> |
| <b>TOTAL . . . . .</b> |       | \$ <input type="text"/> <small>SR0755</small> | \$ <input type="text"/> <small>SR0756</small> |

**CERTIFICATION**

As the chief appraiser or designated agent responsible for this report on behalf of the city identified above, I swear or affirm that the information reflected in this *City Report of Property Value* is true and correct to the best of my knowledge.

**print here**  \_\_\_\_\_  
 Print Name Email Address Phone (area code and number)

**sign here**  \_\_\_\_\_  
 Signature Date

**Return to:**  
 COMPTROLLER OF PUBLIC ACCOUNTS  
 Property Tax Assistance Division  
 Data Analysis Team (DAT)  
 P.O. Box 13528  
 Austin, Texas 78711-3528  
 or email to [ptad.ears@cpa.texas.gov](mailto:ptad.ears@cpa.texas.gov)